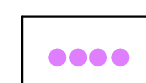

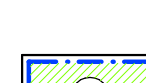





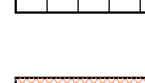
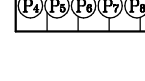
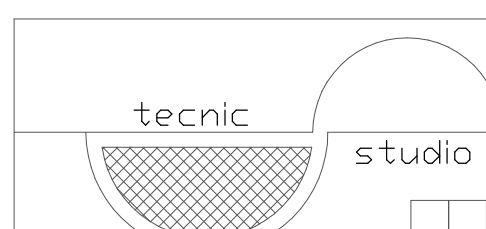


**LEGENDA**

-  ZONA OMOGENEA C2/42  
Superficie Territoriale mq. 27894.00
-  RIPERIMETRAZIONE P.D.L.  
Superficie Territoriale mq. 27411.00
-  VERDE PUBBLICO (fuori ambito)
-  PISTA CICLABILE
-  STRADA PUBBLICA
-  STRADA PRIVATA
-  VERDE PUBBLICO PRIMARIO  
V.P. ®
-  PARCHEGGI PUBBLICI STANDARDS
-  PARCHEGGI PUBBLICI
-  ACCESSI CARRAI  
(superficie di mq. 255)



SCALA 1:500

		Francesco Pelosin	
DITTA IMM. PALLADIO s.r.l. VIA RONCHI N° 122/B - LOREGGIA (PD) PROPRIETARIA		COMUNE CAMPOSAMPIERO PD	
fi-Co Baldù TAVOLA 1 - 6	OGGETTO VARIANTE AL P.D.L. Comparto C2/42 di Via Cà Baldù P.d.C. n° 04/083 del 12/09/2005	SCALA 1:500	DATA 16 MARZO 2015
5	PLANIMETRIA GENERALE E SISTEMAZIONE ESTERNA		
PELOSIN Geom. FRANCESCO via Ronchi 122/b Loreggia -Pd- tel. 5792721 cf. PLSFNC53B21E684D			